







VILLAGE OF RIDGEWAY, WI










ZONING MAP



0 0.05 0.1 0.2 Miles

-  Ridgeway Boundary
-  Rivers and Streams
-  Military Ridge State Trail
-  US Highways
-  County Roads
-  Local Roads

Zoning Districts

-  R-1 Residential
-  R-2 Residential
-  A-H Agricultural Holding
-  A-P Agricultural Preservation
-  A-T Agricultural Transition
-  B-1 Retail Business
-  B-2 Highway Business
-  C-1 Conservation
-  M-1 Industrial

Date: 05/18/2021

Source: US Census Tigerline Shapefiles (2019)

This map is not a survey of the actual boundary of any property this map depicts. This map is not a legally recorded map and is not intended to be one. SWWRPC is not responsible for any inaccuracies herein contained.

